




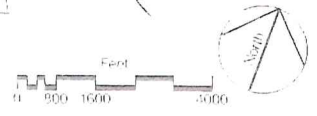




-  Woodlands
- PNDI Sites**
-  Precautionary Listing, Plant with Declining Population
-  PA Rare Plant Species
-  PA Endangered Plant Species
-  PA Endangered Animal Species



1. Data provided by the Pennsylvania Department of Environmental Protection, Bureau of Forestry, and the Pennsylvania State University, Geology Department.

2. Data provided by the Pennsylvania Department of Environmental Protection, Bureau of Forestry, and the Pennsylvania State University, Geology Department.

3. Aerial photography by the National Aerial Photography Program (NAPP) of the U.S. Geological Survey, May 19 and June 2, 1995.

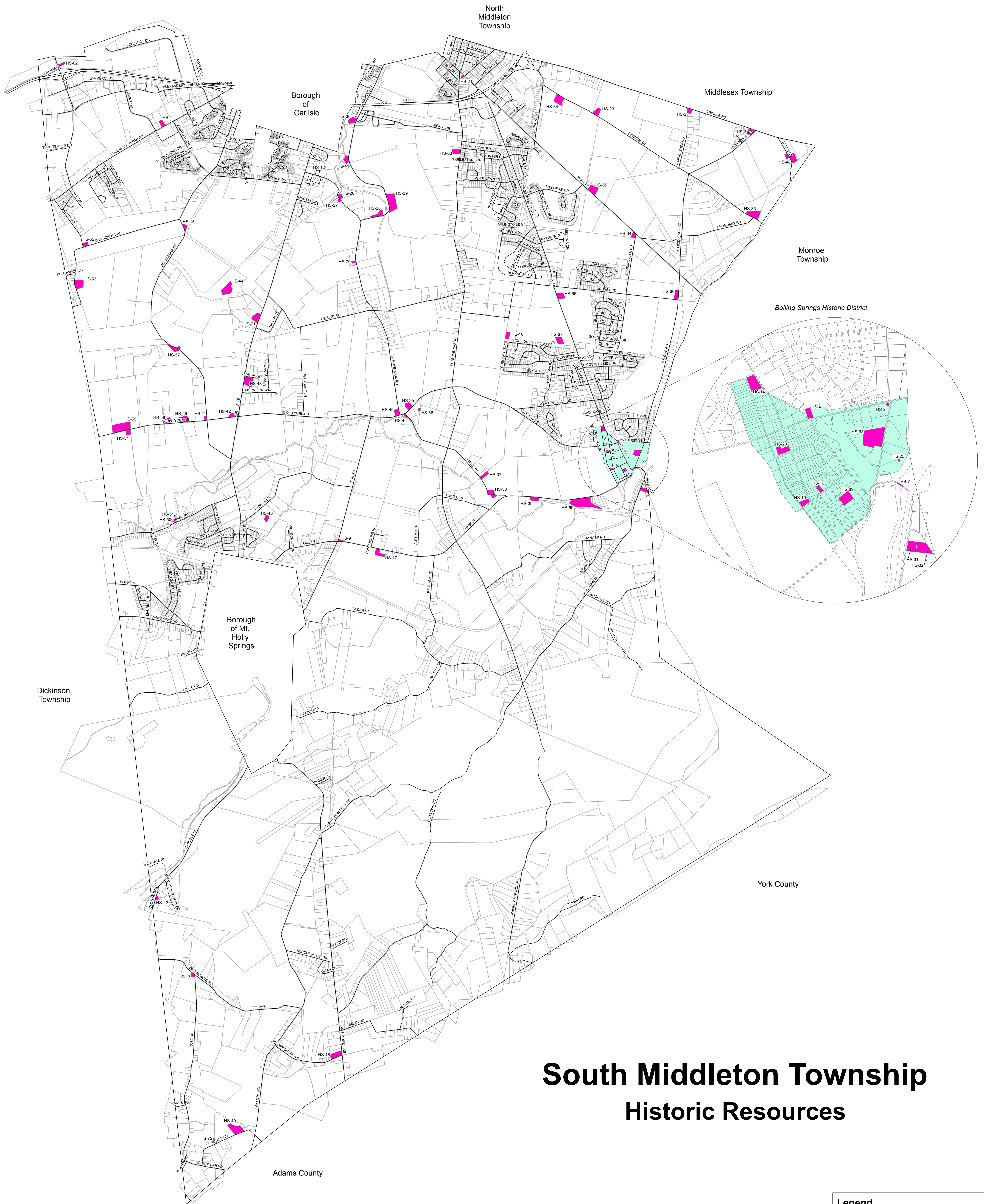
4. Pennsylvania Natural Diversity Inventory, Science Office of the Nature Conservancy, Middletown Pa., October 1995.

**SOUTH MIDDLETON
TOWNSHIP**
CUMBERLAND COUNTY, PENNSYLVANIA

**VEGETATION AND
WILDLIFE HABITAT**


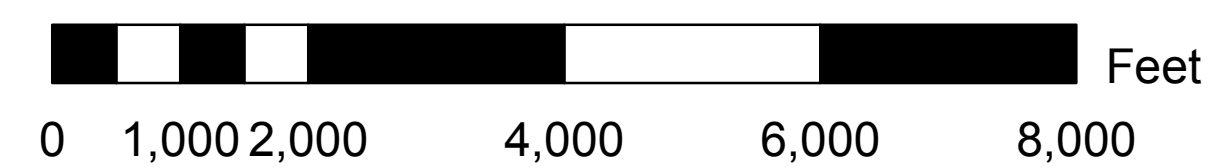


<u>Description</u>	<u>Name</u>	<u>Location</u>
HS-1	*Two Mile House Tavern (James Given Tavern)	1189 Walnut Bottom Road
HS-2	Matthew Miller Tavern House	S. Middlesex/Trindle Roads
HS-3	Kitzmilller Tavern	Trindle/Hollenbaugh Roads
HS-4	Breckville Tavern	Boiling Springs Historic District
HS-5	Craighead Iron Bridge	Rt. 174/Zion Road
HS-6	Kunkles Bridge	Rt. 174/Petersburg Road
HS-7	Boiling Springs Bridge	Mountain Rd-Boiling Springs Historic Dist.
HS-8	Bonnybrook Bridge	Over LeTort at Bonnybrook
HS-9	Schoolhouse	Park Drive/Zion Road
HS-10	Wise Schoolhouse	Lindsey Road
HS-11	Schoolhouse	Rockledge Drive/Rt. 174
HS-12	Schoolhouse	Bonnybrook
HS-13	Schoolhouse	Pine School Road
HS-14	Otterbein United Methodist Church	Forge Road
HS-15	Schoolhouse	Rockledge Drive/Adams Road
HS-16	Fourth St. United Methodist Church	Boiling Springs Historic District
HS-17	Mt. Zion United Methodist Church	Park Drive near Zion Road
HS-18	Mt. Victory United Methodist Church & Cemetery	Victory Church Road/Rt. 94\
HS-19	Church of the Brethren	Walnut St.-Boiling Springs Historic District
HS-20	St. John's Lutheran Church	Walnut/2nd Sts.-Boiling Springs Historic District
HS-21	Old Bethel Assembly of God	Petersburg Road/Rt. 74
HS-22	Hunters Run Pentecostal Church	Rt. 34/Hunters Run
HS-23	Erbs Mennonite Cemetery	W. of Middlesex Road. on Lisburn Road
HS-24	Ege Family Cemetery	Rt. 74/Bucher Hill
HS-25	Carlisle Iron Works	Boiling Springs Historic District
HS-26	Bonnybrook Farm	Bonnybrook Road
HS-27	Gristmill and Distillery	Bonnybrook Road
HS-28	Burkholder House Remains	S. Spring Garden Street
HS-29	Klepper Farm	S. Spring Garden Street
HS-30	Holmes House (Farm)	970 S. Spring Garden Street
HS-31	Oak Hall	This is the same as HS-32
HS-32	Beltzhoover Home	373 Mountain Road/Leidigh Drive
HS-33	Sollenberger Farm	Lisburn Road
HS-34	Peter Young Farm	York Road west of S. Ridge Road
HS-35	Craighead House	Craighead
HS-36	Keenytown Cemetery	Craighead
HS-37	Rev. John Craighead (1780)	Lerew Road
HS-38	Fielding Belt (Jack Kenower 1810)	Lerew Road
HS-39	Rev. John Craighead House (1780)	550 Park Drive
HS-40	James Fleming Farm (Log House 1790)	Ladnor Lane
HS-41	Charles McClure House	Spring Garden Street
HS-42	Thomas Craighead House (late 1700s)	Rt. 34/Rt. 174
HS-43	Brick John Woodburn House (1860)	Rt. 34
HS-44	Alexander Searight Home/Distillery	Near Rockledge Drive
HS-45	Thomas Craighead House (1798)	Rt. 174/Lerew Road
HS-46	Thomas Craighead House	Rt. 174/Bonnybrook Road
HS-47	Wolfes Church	York Road
HS-48	Abraham Hartzell House (1822)	Byers Road
HS-49	Log House/Covered w/insubbrick Peter Matthews (1850)	Meals Road
HS-50	Mislitsky House (1858)	222 Pine Road
HS-51	John Sharp Log House (1700s)	220 Pine Road
HS-52	John Start Jr. House (1845)	398 Adams Road
HS-53	Honorable John Start Home (1810)	510 Adams Road
HS-54	James Weakley House (1700s)	472 W. Old York Road
HS-55	Joseph A. Stuart House (1856)	468 W. Old York Road
HS-56	John Stuart Jr. (1856)	W. Old York Road
HS-57	Limestone farm house, bank barn Phillip Moul House Log House, blacksmith shop	1593 Rockledge Drive
HS-58	John Stuart House	328 W. Old York Road
HS-59	Island Grove Park	Along Park Drive
HS-60	Jacob Goodyear House (1817)	546 E. Springville Road
HS-61	*Boiling Springs Historic District *Listed on National Register	



South Middleton Township Historic Resources

1:18,000



Legend	
	Roads
	Historic Sites
	Boiling Springs Historic District
	Municipal Boundary